

Appendix F
Visual Impact Assessment

Part 3 of 4

ATTACHMENT B

Visual Fieldwork Photolog



Viewpoint 1

Date:
6-Jun-16

Landscape Unit:
Urban Downtown
Core

Direction of View:
North

Location:
Clinton Square -
South Salina Street
at Erie Boulevard
East



Viewpoint 2

Date:
3-Aug-16

Landscape Unit:
Urban Downtown
Core

Direction of View:
Northeast

Location:
Erie Boulevard East
at Montgomery
Street



Viewpoint 3

Date:
20-Jul-16

Landscape Unit:
Urban Downtown
Core

Direction of View:
Northwest

Location:
Montgomery Street
at East Water
Street



Viewpoint 4

Date:
9-Jun-16

Landscape Unit:
Urban Downtown
Core

Direction of View:
East

Location:
Connective
Corridor - East
Genesee Street
at South McBride
Street



Viewpoint 5

Date:
3-Jun-16

Landscape Unit:
Urban Downtown
Core

Direction of View:
Northeast

Location:
South Townsend
Street at East
Washington Street



Viewpoint 6

Date:
3-Jun-16

Landscape Unit:
Urban Institutional
Campus

Direction of View:
Northwest

Location:
Upstate Medical
University Parking
Garage - Almond
Street at Harrison
Street



Viewpoint 7

Date:
3-Aug-16

Landscape Unit:
Urban Institutional
Campus

Direction of View:
West

Location:
Harrison Street at
Almond Street



Viewpoint 8

Date:
28-Oct-21

Landscape Unit:
Urban Institutional
Campus

Direction of View:
West

Location:
Van Buren Street at
Henry Street



Viewpoint 9

Date:
10-Jun-16

Landscape Unit:
Urban Institutional
Campus

Direction of View:
Southeast

Location:
St. Joseph's
Hospital Parking
Garage- Hickory
Street between
Prospect Street
and North
Townsend Street



Viewpoint 10

Date:
3-Jun-16

Landscape Unit:
Transportation
Corridor -
Commercial Arterial

Direction of View:
East

Location:
Erie Boulevard
East between
South State
Street and South
Townsend Street



Viewpoint 11

Date:
3-Jun-16

Landscape Unit:
Transportation
Corridor -
Commercial Arterial

Direction of View:
North

Location:
Crowne Plaza
Parking Garage -
Almond Street at
East Fayette Street



Viewpoint 12

Date:
3-Jun-16

Landscape Unit:
Transportation
Corridor -
Commercial Arterial

Direction of View:
West

Location:
Erie Boulevard
East between
Forman Avenue
and Almond Street



Viewpoint 13

Date:
3-Jun-16

Landscape Unit:
Transportation
Corridor -
Commercial Arterial

Direction of View:
North

Location:
South Crouse
Avenue at East
Fayette Street



Viewpoint 14

Date:
20-Jul-16

Landscape Unit:
Transportation
Corridor -
Commercial Arterial

Direction of View:
North

Location:
Irving Avenue at
Fayette Street



Viewpoint 15

Date:
20-Jul-16

Landscape Unit:
Transportation
Corridor -
Commercial Arterial

Direction of View:
Southwest

Location:
Butternut Street at
North Salina Street



Viewpoint 16

Date:
10-Jun-16

Landscape Unit:
Transportation
Corridor - Highway

Direction of View:
South

Location:
Butternut Street
Bridge over I-81



Viewpoint 17

Date:
10-Jun-16

Landscape Unit:
Transportation
Corridor - Highway

Direction of View:
Northwest

Location:
Court Street Bridge
over I-81



Viewpoint 18

Date:
3-Jun-16

Landscape Unit:
Transportation
Corridor - Highway

Direction of View:
North

Location:
Almond Street at
East Adams Street



Viewpoint 19

Date:
19-Sep-19

Landscape Unit:
Transportation
Corridor - Highway

Direction of View:
South

Location:
Teall Avenue at
Burnet Avenue



Viewpoint 20

Date:
6-Jun-19

Landscape Unit:
Transportation
Corridor - Highway

Direction of View:
South

Location:
I-81 west of
Oakwood
Cemetery



Viewpoint 21

Date:
3-Aug-16

Landscape Unit:
Urban
Neighborhood -
Residential

Direction of View:
Northeast

Location:
Dr. King
Elementary School
- MLK Jr. East at
Oakwood Avenue



Viewpoint 22

Date:
3-Aug-16

Landscape Unit:
Urban
Neighborhood -
Residential

Direction of View:
North

Location:
Pioneer Homes -
west of I-81 and
Almond Street



Viewpoint 23

Date:
10-Jun-16

Landscape Unit:
Urban
Neighborhood -
Residential

Direction of View:
Southeast

Location:
Wilson Park
Basketball Courts -
Jackson Street



Viewpoint 24

Date:
6-Jun-16

Landscape Unit:
Urban
Neighborhood -
Residential

Direction of View:
South

Location:
North Townsend
Street at Burnet
Avenue



Viewpoint 25

Date:
3-Jun-16

Landscape Unit:
Urban
Neighborhood -
Mixed Use

Direction of View:
Southeast

Location:
Franklin Square-
North Franklin
Street at Evans
Street



Viewpoint 26

Date:
20-Sep-17

Landscape Unit:
Urban
Neighborhood -
Mixed Use

Direction of View:
South

Location:
North Clinton Street
at Genant Drive



Viewpoint 27

Date:
6-Jun-19

Landscape Unit:
Urban
Neighborhood -
Commercial Core
Direction of View:
Southwest

Location:
Basin Street at
Kirkpatrick Street



Viewpoint 28

Date:
3-Jun-16

Landscape Unit:
Urban Legacy
Industrial

Direction of View:
East

Location:
West Genesee
Street at Plum
Street



Viewpoint 29

Date:
19-Sep-17

Landscape Unit:
Urban Large Scale
Development

Direction of View:
Southeast

Location:
North Clinton Street
between Bear
Street and Court
Street



Viewpoint 30

Date:
26-Oct-16

Landscape Unit:
Urban Large Scale
Development

Direction of View:
Southeast

Location:
Hiawatha
Boulevard Bridge
over I-81

I-81 Viaduct Project
Onondaga County, New York

Attachment B: Visual Fieldwork Photolog
2021



Viewpoint 31

Date:
6-Jun-19

Landscape Unit:
Suburban
Commercial

Direction of View:
West

Location:
DeWitt Town Hall -
Butternut Drive



Viewpoint 32

Date:
6-Jun-19

Landscape Unit:
Suburban
Residential

Direction of View:
East

Location:
Wells Avenue East
at Oakley Drive




Viewpoint 33

Date:
3-Jun-16

Landscape Unit:
Urban Legacy
Industrial

Direction of View:
East

Location:
Erie Boulevard
West over West
Street



Viewpoint 34

Date:
3-Jun-16

Landscape Unit:
Urban Downtown
Core

Direction of View:
West

Location:
Erie Boulevard
East over West
Street



Viewpoint 35

Date:
3-Jun-16

Landscape Unit:
Urban Downtown
Core

Direction of View:
Northwest

Location:
Parking Garage on
East Washington
Street



Viewpoint 36

Date:
3-Jun-16

Landscape Unit:
Urban Downtown
Core

Direction of View:
Northwest

Location:
West Street, South
of Erie Boulevard
Overpass

I-81 Viaduct Project
Onondaga County, New York

Attachment B: Visual Fieldwork Photolog
2021



Viewpoint 37

Date:
3-Jun-16

Landscape Unit:
Urban
Neighborhood -
Mixed Use

Direction of View:
Southeast

Location:
Entrance to
Franklin Square,
North Franklin
Street at Butternut
Street



Viewpoint 38

Date:
3-Jun-16

Landscape Unit:
Urban
Neighborhood -
Mixed Use

Direction of View:
Southeast

Location:
Onondaga
Creekwalk, Franklin
Square at I-690
West on-ramp



Viewpoint 39

Date:
3-Jun-16

Landscape Unit:
Urban
Neighborhood -
Mixed Use

Direction of View:
Southeast

Location:
North Franklin
Street near
Entrance to
Onondaga
Creekwalk



Viewpoint 40

Date:
3-Jun-16

Landscape Unit:
Urban
Neighborhood -
Mixed Use

Direction of View:
Southeast

Location:
Genant Drive near
North Franklin
Street



Viewpoint 41

Date:
3-Jun-16

Landscape Unit:
Urban
Neighborhood -
Mixed Use

Direction of View:
Southeast

Location:
Evans Street
between Plum
and North Franklin
Streets



Viewpoint 42

Date:
3-Jun-16

Landscape Unit:
Urban
Neighborhood -
Mixed Use

Direction of View:
East

Location:
Evans Street
Parking Garage,
south of Onondaga
Creek



Viewpoint 43

Date:
3-Jun-16

Landscape Unit:
Urban Downtown
Core

Direction of View:
Northeast

Location:
Erie Boulevard
East Between
South Warren
Street and
Montgomery Street



Viewpoint 44

Date:
3-Jun-16

Landscape Unit:
Urban Downtown
Core

Direction of View:
North

Location:
South Warren
Street between Erie
Boulevard East and
James Street



Viewpoint 45

Date:
3-Jun-16

Landscape Unit:
Transportation
Corridor -
Commercial Arterial

Direction of View:
East

Location:
Erie Canal
Museum, 318 Erie
Boulevard East



Viewpoint 46

Date:
3-Jun-16

Landscape Unit:
Transportation
Corridor -
Commercial Arterial

Direction of View:
North

Location:
Erie Canal
Museum, 318 Erie
Boulevard East



Viewpoint 47

Date:
3-Jun-16

Landscape Unit:
Transportation
Corridor -
Commercial Arterial

Direction of View:
East

Location:
Erie Boulevard
East at South State
Street



Viewpoint 48

Date:
3-Jun-16

Landscape Unit:
Transportation
Corridor -
Commercial Arterial

Direction of View:
East

Location:
Erie Boulevard
East at South
Townsend Street



Viewpoint 49

Date:
3-Jun-16

Landscape Unit:
Transportation
Corridor -
Commercial Arterial

Direction of View:
East

Location:
Erie Boulevard
East at South
Townsend Street



Viewpoint 50

Date:
3-Jun-16

Landscape Unit:
Urban Downtown
Core

Direction of View:
Northwest

Location:
South Townsend
Street between
Water and East
Washington Streets



Viewpoint 51

Date:
3-Jun-16

Landscape Unit:
Not Determined

Direction of View:
West

Location:
Elon P. Stewart
Reservoir,
Thornden Park



Viewpoint 52

Date:
3-Jun-16

Landscape Unit:
Urban Institutional
Campus

Direction of View:
West

Location:
Comstock Avenue
at Adams Street



Viewpoint 53

Date:
3-Jun-16

Landscape Unit:
Urban Institutional
Campus

Direction of View:
West

Location:
Comstock Avenue
at Harrison Street



Viewpoint 54

Date:
3-Jun-16

Landscape Unit:
Urban Institutional
Campus

Direction of View:
Northwest

Location:
Hill Medical Center
Parking Garage,
South Crouse
Avenue between
East Genesee and
Madison Streets



Viewpoint 55

Date:
3-Jun-16

Landscape Unit:
Urban Institutional
Campus

Direction of View:
Northwest

Location:
Hill Medical Center
Parking Garage,
South Crouse
Avenue between
East Genesee and
Madison Streets



Viewpoint 56

Date:
3-Jun-16

Landscape Unit:
Transportation
Corridor -
Commercial Arterial

Direction of View:
Northwest

Location:
South Crouse
Street at East
Washington Street



Viewpoint 57

Date:
3-Jun-16

Landscape Unit:
Transportation
Corridor -
Commercial Arterial

Direction of View:
West

Location:
Erie Boulevard
East at South
Crouse Avenue



Viewpoint 58

Date:
3-Jun-16

Landscape Unit:
Transportation
Corridor -
Commercial Arterial

Direction of View:
Northeast

Location:
Former New York
Central Railroad
Station Complex,
815 Erie Boulevard
East



Viewpoint 59

Date:
3-Jun-16

Landscape Unit:
Transportation
Corridor - Highway

Direction of View:
West

Location:
Erie Boulevard
East at Almond
Street



Viewpoint 60

Date:
3-Jun-16

Landscape Unit:
Transportation
Corridor -
Commercial Arterial

Direction of View:
Southwest

Location:
Crowne Plaza
Parking Garage,
east side of Almond
Street



Viewpoint 61

Date:
3-Jun-16

Landscape Unit:
Transportation
Corridor -
Commercial Arterial

Direction of View:
Northwest

Location:
Crown Plaza
Parking Garage,
south side of East
Fayette Street



Viewpoint 62

Date:
3-Jun-16

Landscape Unit:
Urban Institutional
Campus

Direction of View:
South

Location:
Almond Street at
East Genesee
Street



Viewpoint 63

Date:
3-Jun-16

Landscape Unit:
Urban Institutional
Campus

Direction of View:
West

Location:
Forman Park, East
Genesee Street



Viewpoint 64

Date:
3-Jun-16

Landscape Unit:
Urban Institutional
Campus

Direction of View:
Northwest

Location:
Madison Irving
Medical Center
Parking Garage,
Madison Street at
Cedar Street



Viewpoint 65

Date:
3-Jun-16

Landscape Unit:
Urban Institutional
Campus

Direction of View:
West

Location:
University Avenue
Parking Garage,
corner of University
Avenue and East
Adams Street



Viewpoint 66

Date:
3-Jun-16

Landscape Unit:
Urban Institutional
Campus

Direction of View:
Northwest

Location:
University Avenue
Parking Garage,
east side of
University Avenue



Viewpoint 67

Date:
3-Jun-16

Landscape Unit:
Urban Institutional
Campus

Direction of View:
Northwest

Location:
Crouse College,
Syracuse
University campus



Viewpoint 68

Date:
3-Jun-16

Landscape Unit:
Urban Institutional
Campus

Direction of View:
Northwest

Location:
Parking Garage
between Irving
Avenue and East
Raynor Avenue



Viewpoint 69

Date:
3-Jun-16

Landscape Unit:
Urban Institutional
Campus

Direction of View:
West

Location:
Carrier Dome,
Irving Avenue,
Syracuse
University



Viewpoint 70

Date:
3-Jun-16

Landscape Unit:
Urban Institutional
Campus

Direction of View:
Northwest

Location:
Brockway Dining
Hall, Van Buren
Street, Syracuse
University



Viewpoint 71

Date:
3-Jun-16

Landscape Unit:
Transportation
Corridor - Highway

Direction of View:
North

Location:
Open lawn
between Burt
Street and Renwick
Avenue



Viewpoint 72

Date:
3-Jun-16

Landscape Unit:
Transportation
Corridor - Highway

Direction of View:
Northwest

Location:
Almond Street at
Taylor Street



Viewpoint 73

Date:
3-Jun-16

Landscape Unit:
Urban Institutional
Campus

Direction of View:
Northwest

Location:
East Adams Street
at Irving Avenue



Viewpoint 74

Date:
3-Jun-16

Landscape Unit:
Urban Institutional
Campus

Direction of View:
West

Location:
Crouse Irving
Memorial Hospital
Parking Garage on
Irving Avenue at E
Adams Street



Viewpoint 75

Date:
3-Jun-16

Landscape Unit:
Urban Institutional
Campus

Direction of View:
Northwest

Location:
Crouse Irving
Memorial Hospital
Parking Garage on
Irving Avenue at E
Adams Street



Viewpoint 76

Date:
3-Jun-16

Landscape Unit:
Urban Institutional
Campus

Direction of View:
North

Location:
Irving Avenue at
Harrison Street



Viewpoint 77

Date:
3-Jun-16

Landscape Unit:
Urban
Neighborhood -
Residential

Direction of View:
West

Location:
Madison Street at
University Avenue



Viewpoint 78

Date:
6-Jun-16

Landscape Unit:
Urban
Neighborhood -
Residential

Direction of View:
South

Location:
Burnet Avenue at
Catherine Street



Viewpoint 79

Date:
6-Jun-16

Landscape Unit:
Urban
Neighborhood -
Residential

Direction of View:
South

Location:
Burnet Avenue
at North McBride
Street



Viewpoint 80

Date:
6-Jun-16

Landscape Unit:
Urban
Neighborhood -
Residential

Direction of View:
Southwest

Location:
Snowden
Apartments, Burnet
Avenue and State
Street



Viewpoint 81

Date:
6-Jun-16

Landscape Unit:
Urban
Neighborhood -
Commercial Core
Direction of View:
Southeast

Location:
North State Street
at James Street



Viewpoint 82

Date:
6-Jun-16

Landscape Unit:
Transportation
Corridor -
Commercial Arterial
Direction of View:
Southwest

Location:
East Willow Street
near North State
Street



Viewpoint 83

Date:
6-Jun-16

Landscape Unit:
Transportation
Corridor -
Commercial Arterial

Direction of View:
Northwest

Location:
Pearl Street at
Hickory Street



Viewpoint 84

Date:
6-Jun-16

Landscape Unit:
Transportation
Corridor - Highway

Direction of View:
West

Location:
Pearl Street at
Hickory Street



Viewpoint 85

Date:
6-Jun-16

Landscape Unit:
Transportation
Corridor -
Commercial Arterial

Direction of View:
West

Location:
Hickory Street
between Pearl
Street and North
State Street



Viewpoint 86

Date:
6-Jun-16

Landscape Unit:
Urban Institutional
Campus

Direction of View:
Southeast

Location:
North State Street
at Hickory Street



Viewpoint 87

Date:
6-Jun-16

Landscape Unit:
Urban Downtown
Core

Direction of View:
Northwest

Location:
Wallace Street at
West Genesee
Street



Viewpoint 88

Date:
6-Jun-16

Landscape Unit:
Urban Downtown
Core

Direction of View:
North

Location:
North Franklin
Street at West
Willow Street



Viewpoint 89

Date:
6-Jun-16

Landscape Unit:
Urban Downtown
Core

Direction of View:
East

Location:
North Franklin
Street at Herald
Place



Viewpoint 90

Date:
6-Jun-16

Landscape Unit:
Urban Downtown
Core

Direction of View:
East

Location:
North Clinton Street
at Herald Place



Viewpoint 91

Date:
6-Jun-16

Landscape Unit:
Urban Downtown
Core

Direction of View:
Northeast

Location:
North Clinton Street
near West Willow
Street



Viewpoint 92

Date:
6-Jun-16

Landscape Unit:
Urban Downtown
Core

Direction of View:
North

Location:
Clinton Square,
South Clinton
Street



Viewpoint 93

Date:
6-Jun-16

Landscape Unit:
Urban Downtown
Core

Direction of View:
West

Location:
Clinton Square,
West Genesee
Street



Viewpoint 94

Date:
6-Jun-16

Landscape Unit:
Urban Downtown
Core

Direction of View:
East

Location:
North Salina Street
at West Genesee
Street



Viewpoint 95

Date:
6-Jun-16

Landscape Unit:
Urban Downtown
Core

Direction of View:
East

Location:
North Salina Street
at East Willow
Street



Viewpoint 96

Date:
9-Jun-16

Landscape Unit:
Urban Downtown
Core

Direction of View:
Northwest

Location:
Parking Garage on
East Fayette Street
at Montgomery
Street



Viewpoint 97

Date:
9-Jun-16

Landscape Unit:
Urban Downtown
Core

Direction of View:
East

Location:
City Hall, East
Washington Street
at Market Street



Viewpoint 98

Date:
9-Jun-16

Landscape Unit:
Urban Downtown
Core

Direction of View:
North

Location:
East Fayette Street
at South McBride
Street



Viewpoint 99

Date:
9-Jun-16

Landscape Unit:
Urban Downtown
Core

Direction of View:
East

Location:
East Fayette Street
at South McBride
Street



Viewpoint 100

Date:
9-Jun-16

Landscape Unit:
Transportation
Corridor - Highway

Direction of View:
South

Location:
Almond Street,
under I-81 Viaduct



Viewpoint 101

Date:
9-Jun-16

Landscape Unit:
Transportation
Corridor - Highway

Direction of View:
North

Location:
I-81 North off ramp
at Harrison Street



Viewpoint 102

Date:
9-Jun-16

Landscape Unit:
Transportation
Corridor - Highway

Direction of View:
East

Location:
Harrison Street at
I-81 South off ramp



Viewpoint 103

Date:
9-Jun-16

Landscape Unit:
Urban Downtown
Core

Direction of View:
Southeast

Location:
Upstate University
Medical Center
Parking Lot, 550
Harrison Street



Viewpoint 104

Date:
10-Jun-16

Landscape Unit:
Urban Institutional
Campus

Direction of View:
Southeast

Location:
Prospect Avenue at
Hickory Street



Viewpoint 105

Date:
10-Jun-16

Landscape Unit:
Urban Institutional
Campus

Direction of View:
West

Location:
St. Joseph's
Hospital, parking
lot between North
State and Prospect
Streets



Viewpoint 106

Date:
10-Jun-16

Landscape Unit:
Urban Institutional
Campus

Direction of View:
Southeast

Location:
North State
Street at North
Salina Street and
Butternut Street



Viewpoint 107

Date:
10-Jun-16

Landscape Unit:
Urban
Neighborhood -
Residential

Direction of View:
Southwest

Location:
Lincoln Park,
Lincoln Park Drive



Viewpoint 108

Date:
10-Jun-16

Landscape Unit:
Urban
Neighborhood -
Residential

Direction of View:
East

Location:
East Colvin Street
at Garfield Avenue



Viewpoint 109

Date:
10-Jun-16

Landscape Unit:
Urban
Neighborhood -
Residential

Direction of View:
East

Location:
**Garfield Avenue at
Glass Terrace**



Viewpoint 110

Date:
10-Jun-16

Landscape Unit:
Urban
Neighborhood -
Residential

Direction of View:
East

Location:
**Oakwood Avenue
at East Kennedy
Street**



Viewpoint 111

Date:
10-Jun-16

Landscape Unit:
Urban
Neighborhood -
Residential

Direction of View:
Southeast

Location:
Oakwood Avenue
at East Raynor
Avenue



Viewpoint 112

Date:
10-Jun-16

Landscape Unit:
Urban
Neighborhood -
Residential

Direction of View:
East

Location:
Van Buren Street
at South McBride
Street



Viewpoint 113

Date:
10-Jun-16

Landscape Unit:
Urban
Neighborhood -
Residential

Direction of View:
East

Location:
Burt Street at South
McBride Street



Viewpoint 114

Date:
3-Aug-16

Landscape Unit:
Urban Downtown
Core

Direction of View:
East

Location:
East Adams Street
at South McBride
Street



Viewpoint 115

Date:
10-Jun-16

Landscape Unit:
Urban Downtown
Core

Direction of View:
East

Location:
East Adams Street
at South Townsend
Street



Viewpoint 116

Date:
10-Jun-16

Landscape Unit:
Urban Downtown
Core

Direction of View:
East

Location:
Oncenter
Convention Center
Parking Garage,
East Adams Street



Viewpoint 117

Date:
10-Jun-16

Landscape Unit:
Urban Downtown
Core

Direction of View:
East

Location:
Harrison Place
Parking Garage,
corner of Harrison
Place and East
Adams Street



Viewpoint 118

Date:
10-Jun-16

Landscape Unit:
Urban Downtown
Core

Direction of View:
North

Location:
Harrison Place
Parking Garage,
corner of South
Warren and
Harrison Streets



Viewpoint 119

Date:
10-Jun-16

Landscape Unit:
Urban Downtown
Core

Direction of View:
East

Location:
Onondaga County
War Memorial
Arena, South State
Street at Harrison
Street



Viewpoint 120

Date:
10-Jun-16

Landscape Unit:
Urban Downtown
Core

Direction of View:
East

Location:
South Townsend
Street at Harrison
Street



Viewpoint 121

Date:
10-Jun-16

Landscape Unit:
Urban Downtown
Core

Direction of View:
East

Location:
Madison Towers
Entrance,
Presidential Court



Viewpoint 122

Date:
10-Jun-16

Landscape Unit:
Urban Downtown
Core

Direction of View:
North

Location:
South Townsend
Street at East
Genesee Street



Viewpoint 123

Date:
10-Jun-16

Landscape Unit:
Urban Downtown
Core

Direction of View:
North

Location:
South State Street
at East Genesee
Street



Viewpoint 124

Date:
10-Jun-16

Landscape Unit:
Urban Downtown
Core

Direction of View:
North

Location:
South Salina Street
at West Water
Street



Viewpoint 125

Date:
10-Jun-16

Landscape Unit:
Urban Downtown
Core

Direction of View:
North

Location:
Jefferson Clinton
Hotel, 416 South
Clinton Street



Viewpoint 126

Date:
10-Jun-16

Landscape Unit:
Open Space
- Designed
Landscape

Direction of View:
West

Location:
East Colvin
Street at southern
entrance to
Oakwood
Cemetery



Viewpoint 127

Date:
10-Jun-16

Landscape Unit:
Open Space
- Designed
Landscape

Direction of View:
West

Location:
Oakwood
Cemetery east of
I-81



Viewpoint 128

Date:
10-Jun-16

Landscape Unit:
Open Space
- Designed
Landscape

Direction of View:
Northwest

Location:
Oakwood
Cemetery east of
I-81



Viewpoint 129

Date:
10-Jun-16

Landscape Unit:
Urban Institutional
Campus

Direction of View:
North

Location:
Fineview Place at
Standart Street



Viewpoint 130

Date:
10-Jun-16

Landscape Unit:
Open Space
- Designed
Landscape

Direction of View:
Northwest

Location:
Oakwood
Cemetery east of
I-81



Viewpoint 131

Date:
10-Jun-16

Landscape Unit:
Urban Large Scale
Development

Direction of View:
Southwest

Location:
NBT Bank Stadium
Parking Lot, Tex
Simone Drive



Viewpoint 132

Date:
10-Jun-16

Landscape Unit:
Urban Large Scale
Development

Direction of View:
Southwest

Location:
William F.
Walsh Regional
Transportation
Center, Walsh
Circle



Viewpoint 133

Date:
10-Jun-16

Landscape Unit:
Urban Large Scale
Development

Direction of View:
Northeast

Location:
Destiny USA
Parking Garage,
Destiny USA Drive



Viewpoint 134

Date:
10-Jun-16

Landscape Unit:
Urban Large Scale
Development

Direction of View:
Southeast

Location:
Destiny USA
Parking Lot,
Destiny USA Drive



Viewpoint 135

Date:
10-Jun-16

Landscape Unit:
Urban Large Scale
Development

Direction of View:
Southeast

Location:
Destiny USA
Parking Lot,
Destiny USA Drive



Viewpoint 136

Date:
10-Jun-16

Landscape Unit:
Urban Large Scale
Development

Direction of View:
North

Location:
Destiny USA
Parking Lot, Solar
Street



Viewpoint 137

Date:
10-Jun-16

Landscape Unit:
Urban Large Scale
Development

Direction of View:
North

Location:
Destiny USA
Parking Lot, Solar
Street



Viewpoint 138

Date:
10-Jun-16

Landscape Unit:
Open Space -
Waterfront

Direction of View:
Northwest

Location:
Syracuse Inner
Harbor, Solar
Street



Viewpoint 139

Date:
10-Jun-16

Landscape Unit:
Open Space -
Waterfront

Direction of View:
West

Location:
Onondaga Creek
Walk at Onondaga
Lake



Viewpoint 140

Date:
10-Jun-16

Landscape Unit:
Not Determined

Direction of View:
Northeast

Location:
Woodland
Reservoir, Stolp
Avenue



Viewpoint 141

Date:
10-Jun-16

Landscape Unit:
Not Determined

Direction of View:
Northeast

Location:
Rosamond Gifford
Zoo, Conservation
Place



Viewpoint 142

Date:
10-Jun-16

Landscape Unit:
Not Determined

Direction of View:
Northeast

Location:
Upper Onondaga
Park, Onondaga
Park Drive



Viewpoint 143

Date:
10-Jun-16

Landscape Unit:
Urban
Neighborhood -
Residential

Direction of View:
Southwest

Location:
Court Street at
Sunset Avenue



Viewpoint 144

Date:
10-Jun-16

Landscape Unit:
Transportation
Corridor - Highway

Direction of View:
Southeast

Location:
Court Street at
Sunset Avenue



Viewpoint 145

Date:
10-Jun-16

Landscape Unit:
Transportation
Corridor - Highway

Direction of View:
Southeast

Location:
Court Street at
Genant Drive



Viewpoint 146

Date:
10-Jun-16

Landscape Unit:
Urban
Neighborhood -
Residential

Direction of View:
Southwest

Location:
North State Street
at Catawba Street



Viewpoint 147

Date:
10-Jun-16

Landscape Unit:
Transportation
Corridor - Highway

Direction of View:
South

Location:
Spencer Street
bridge over I-81



Viewpoint 148

Date:
10-Jun-16

Landscape Unit:
Transportation
Corridor - Highway

Direction of View:
Southeast

Location:
Spencer Street at
Genant Drive



Viewpoint 149

Date:
21-Jun-16

Landscape Unit:
Urban
Neighborhood -
Commercial Core

Direction of View:
East

Location:
West Colvin Street
at South Salina
Street



Viewpoint 150

Date:
21-Jun-16

Landscape Unit:
Urban
Neighborhood -
Residential

Direction of View:
Northeast

Location:
Castle Street/
Dr. Martin Luther
King Drive West
between Oneida
and South Clinton
Streets



Viewpoint 151

Date:
21-Jun-16

Landscape Unit:
Urban Legacy
Industrial

Direction of View:
Southeast

Location:
West Taylor Street
near South Clinton
Street



Viewpoint 152

Date:
21-Jun-16

Landscape Unit:
Urban
Neighborhood -
Residential

Direction of View:
East

Location:
West Calthrop
Avenue between
Cannon and South
Salina Streets



Viewpoint 153

Date:
21-Jun-16

Landscape Unit:
Suburban
Residential

Direction of View:
West

Location:
Thurber Street
between Stevens
Place and Ivy
Ridge Drive




Viewpoint 154

Date:
21-Jun-16

Landscape Unit:
Suburban
Commercial

Direction of View:
West

Location:
Ainsley Drive,
west of corner of
Jamesville Avenue



Viewpoint 155

Date:
21-Jun-16

Landscape Unit:
Open Space
- Designed
Landscape

Direction of View:
West

Location:
Temple Adath
Yeshurun
Cemetery, 924
Jamesville Avenue



Viewpoint 156

Date:
21-Jun-16

Landscape Unit:
Urban
Neighborhood -
Residential

Direction of View:
Northwest

Location:
Syracuse Latin
School, 345
Jamesville Avenue



Viewpoint 157

Date:
21-Jun-16

Landscape Unit:
Urban
Neighborhood -
Residential

Direction of View:
Northwest

Location:
Beth-El Cemetery,
830-34 East Colvin
Street



Viewpoint 158

Date:
21-Jun-16

Landscape Unit:
Urban
Neighborhood -
Residential

Direction of View:
Northwest

Location:
East Colvin Street
at Hughes Place



Viewpoint 159

Date:
21-Jun-16

Landscape Unit:
Urban Institutional
Campus

Direction of View:
West

Location:
Euclid Avenue at
Comstock Avenue



Viewpoint 160

Date:
21-Jun-16

Landscape Unit:
Urban Institutional
Campus

Direction of View:
West

Location:
University Place at
Comstock Avenue



Viewpoint 161

Date:
21-Jun-16

Landscape Unit:
Transportation
Corridor -
Commercial Arterial
Direction of View:
North

Location:
Erie Boulevard
East at Teall
Avenue



Viewpoint 162

Date:
21-Jun-16

Landscape Unit:
Urban
Neighborhood -
Residential
Direction of View:
West

Location:
Loguen Park at
Cherry Street
between East
Genesee Street
and Lexington
Avenue



Viewpoint 163

Date:
21-Jun-16

Landscape Unit:
Urban Institutional
Campus

Direction of View:
West

Location:
East Genesee
Street at University
Avenue



Viewpoint 164

Date:
21-Jun-16

Landscape Unit:
Transportation
Corridor -
Commercial Arterial

Direction of View:
West

Location:
Water Street,
between University
Avenue and Walnut
Avenue



Viewpoint 165

Date:
21-Jun-16

Landscape Unit:
Urban
Neighborhood -
Residential

Direction of View:
South

Location:
Hawley Avenue at
Teall Avenue



Viewpoint 166

Date:
21-Jun-16

Landscape Unit:
Urban
Neighborhood -
Residential

Direction of View:
South

Location:
Vine Street at
Hawley Street




Viewpoint 167

Date:
21-Jun-16

Landscape Unit:
Urban
Neighborhood -
Residential

Direction of View:
Southwest

Location:
Green Street
between Lodi and
Oak Streets



Viewpoint 168

Date:
21-Jun-16

Landscape Unit:
Urban
Neighborhood -
Commercial Core

Direction of View:
Southwest

Location:
Lodi Street at
James Street



Viewpoint 169

Date:
21-Jun-16

Landscape Unit:
Urban
Neighborhood -
Residential

Direction of View:
Southwest

Location:
North McBride
Street at East
Willow Street



Viewpoint 170

Date:
21-Jun-16

Landscape Unit:
Urban
Neighborhood -
Residential

Direction of View:
Southwest

Location:
North McBride
Street at Union
Avenue



Viewpoint 171

Date:
21-Jun-16

Landscape Unit:
Urban
Neighborhood -
Residential

Direction of View:
Southwest

Location:
North Alvord Street
at Pond Street



Viewpoint 172

Date:
21-Jun-16

Landscape Unit:
Urban
Neighborhood -
Commercial Core

Direction of View:
Southwest

Location:
Court Street at
Carbon Street



Viewpoint 173

Date:
21-Jun-16

Landscape Unit:
Urban
Neighborhood -
Residential

Direction of View:
Northwest

Location:
Carbon Street near
Commonwealth
Avenue



Viewpoint 174

Date:
21-Jun-16

Landscape Unit:
Urban
Neighborhood -
Residential

Direction of View:
Northwest

Location:
Hiawatha
Boulevard at
Carbon Street



Viewpoint 175

Date:
21-Jun-16

Landscape Unit:
Suburban
Residential

Direction of View:
Southeast

Location:
North side of Old
Liverpool Road



Viewpoint 176

Date:
22-Jun-16

Landscape Unit:
Urban Legacy
Industrial

Direction of View:
Southeast

Location:
Spencer Street at
Maltbie Street



Viewpoint 177

Date:
22-Jun-16

Landscape Unit:
Urban
Neighborhood -
Residential

Direction of View:
North

Location:
Van Rensselaer
Street at Park
Avenue



Viewpoint 178

Date:
22-Jun-16

Landscape Unit:
Urban
Neighborhood -
Commercial Core

Direction of View:
East

Location:
East Genesee
Street between
Liberty and North
Geddes Streets



Viewpoint 179

Date:
22-Jun-16

Landscape Unit:
Urban
Neighborhood -
Residential

Direction of View:
Northeast

Location:
Otisco Street at
Wyoming Street



Viewpoint 180

Date:
22-Jun-16

Landscape Unit:
Transportation
Corridor -
Commercial Arterial

Direction of View:
North

Location:
South West Street
at Gifford Street



Viewpoint 181

Date:
20-Jul-16

Landscape Unit:
Transportation
Corridor -
Commercial Arterial

Direction of View:
Southwest

Location:
North Salina Street
at Laurel Street



Viewpoint 182

Date:
20-Jul-16

Landscape Unit:
Transportation
Corridor -
Commercial Arterial

Direction of View:
Northwest

Location:
North Salina Street
at Pearl Street



Viewpoint 183

Date:
20-Jul-16

Landscape Unit:
Urban
Neighborhood -
Residential

Direction of View:
East

Location:
Monroe Street in
Pioneer Homes



Viewpoint 184

Date:
20-Jul-16

Landscape Unit:
Transportation
Corridor - Highway

Direction of View:
North

Location:
Eastern edge of
Pioneer Homes
adjacent to
Highway Ramp



Viewpoint 185

Date:
20-Jul-16

Landscape Unit:
Transportation
Corridor - Highway

Direction of View:
North

Location:
Eastern edge of
Pioneer Homes
adjacent to
Highway Ramp



Viewpoint 186

Date:
20-Jul-16

Landscape Unit:
Transportation
Corridor - Highway

Direction of View:
South

Location:
Eastern edge of
Pioneer Homes
adjacent to
Highway Ramp



Viewpoint 187

Date:
20-Jul-16

Landscape Unit:
Urban
Neighborhood -
Residential

Direction of View:
East

Location:
Adams Street at
Tyler Court



Viewpoint 188

Date:
20-Jul-16

Landscape Unit:
Urban Institutional
Campus

Direction of View:
North

Location:
Renwick Avenue at
Railroad Overpass.



Viewpoint 189

Date:
1-Sep-16

Landscape Unit:
Transportation
Corridor - Highway

Direction of View:
North

Location:
Renwick Avenue at
Martin Luther King
Jr. Drive.



Viewpoint 190

Date:
3-Aug-16

Landscape Unit:
Urban
Neighborhood -
Residential

Direction of View:
West

Location:
Pioneer Homes
on East side of
Viaduct



Viewpoint 191

Date:
3-Aug-16

Landscape Unit:
Urban
Neighborhood -
Residential

Direction of View:
Northwest

Location:
Pioneer Homes
on East side of
Viaduct



Viewpoint 192

Date:
3-Aug-16

Landscape Unit:
Urban Institutional
Campus

Direction of View:
West

Location:
Adams Street at
Almond Street



Viewpoint 193

Date:
3-Aug-16

Landscape Unit:
Urban
Neighborhood -
Mixed Use

Direction of View:
Northeast

Location:
Evans Street in
Franklin Square



Viewpoint 194

Date:
3-Aug-16

Landscape Unit:
Urban
Neighborhood -
Mixed Use

Direction of View:
Northeast

Location:
Mission Landing
Parking lot in
Franklin Square



Viewpoint 195

Date:
3-Aug-16

Landscape Unit:
Urban
Neighborhood -
Mixed Use

Direction of View:
South

Location:
North Clinton Street
at Genant Drive



Viewpoint 196

Date:
3-Aug-16

Landscape Unit:
Urban Downtown
Core

Direction of View:
Northwest

Location:
West side of North
Franklin Street



Viewpoint 197

Date:
3-Aug-16

Landscape Unit:
Urban Downtown
Core

Direction of View:
Northwest

Location:
Herald Place
between Wallace
Street and North
Franklin Street



Viewpoint 198

Date:
3-Aug-16

Landscape Unit:
Urban
Neighborhood -
Mixed Use

Direction of View:
Southeast

Location:
Creekwalk sidewalk
south of Franklin
Square



Viewpoint 199

Date:
10-Jun-16

Landscape Unit:
Transportation
Corridor - Highway

Direction of View:
Southeast

Location:
Spencer Street at
Genant Drive



Viewpoint 200

Date:
15-Nov-16

Landscape Unit:
Urban Legacy
Industrial

Direction of View:
North

Location:
Genant Drive at
I-81